

T 225 R 128 M - W

	2	3	4	5	6	7	8	9	10	11	12	13	14	15	16	17	18	19	20	21	22	23	24	25
A																								
B	+	+	+	+	+	+	+	+	+	+	+	+	+	+	+	+	+	+	+	+	+	+	+	+
C	+	6	+	+	5	+	+	4	+	+	3	+	+	2	+	+	1	+	+	+	+	+	+	+
D	+	+	+	+	+	+	+	+	+	+	+	+	+	+	+	+	+	+	+	+	+	+	+	+
E	+	+	+	+	+	+	+	+	+	+	+	+	+	+	+	+	+	+	+	+	+	+	+	+
F	+	+	+	+	+	+	+	+	+	+	+	+	+	+	+	+	+	+	+	+	+	+	+	+
G	+	7	+	+	8	+	+	9	+	+	10	+	+	11	+	+	12	+	+	+	+	+	+	+
H	+	+	+	+	+	+	+	+	+	+	+	+	+	+	+	+	+	+	+	+	+	+	+	+
J	+	+	+	+	+	+	+	+	+	+	+	+	+	+	+	+	+	+	+	+	+	+	+	+
K	+	+	+	+	+	+	+	+	+	+	+	+	+	+	+	+	+	+	+	+	+	+	+	+
L	+	18	+	+	17	+	+	16	+	+	15	+	+	14	+	+	13	+	+	+	+	+	+	+
M	+	+	+	+	+	+	+	+	+	+	+	+	+	+	+	+	+	+	+	+	+	+	+	+
N	+	+	+	+	+	+	+	+	+	+	+	+	+	+	+	+	+	+	+	+	+	+	+	+
O	+	+	+	+	+	+	+	+	+	+	+	+	+	+	+	+	+	+	+	+	+	+	+	+
P	+	19	+	+	20	+	+	21	+	+	22	+	+	23	+	+	24	+	+	+	+	+	+	+
Q	+	+	+	+	+	+	+	+	+	+	+	+	+	+	+	+	+	+	+	+	+	+	+	+
R	+	+	+	+	+	+	+	+	+	+	+	+	+	+	+	+	+	+	+	+	+	+	+	+
S	+	+	+	+	+	+	+	+	+	+	+	+	+	+	+	+	+	+	+	+	+	+	+	+
T	+	30	+	+	29	+	+	28	+	+	27	+	+	26	+	+	25	+	+	+	+	+	+	+
U	+	+	+	+	+	+	+	+	+	+	+	+	+	+	+	+	+	+	+	+	+	+	+	+
V	+	+	+	+	+	+	+	+	+	+	+	+	+	+	+	+	+	+	+	+	+	+	+	+
W	+	+	+	+	+	+	+	+	+	+	+	+	+	+	+	+	+	+	+	+	+	+	+	+
X	+	31	+	+	32	+	+	33	+	+	34	+	+	35	+	+	36	+	+	+	+	+	+	+
Y	+	+	+	+	+	+	+	+	+	+	+	+	+	+	+	+	+	+	+	+	+	+	+	+

LEGEND

○ = Corner having information on form 7100-52 in this file.

LEGEND CONFORMS TO REPORTING FORM MPB 2/80

FILING INSTRUCTION

File 7100-52 card record by letter and number coordinates behind the file guide for the township in which it falls.

File the 7100-52 card record by letter and then by number i.e., all A cards first, then B cards etc.

The first card behind the file guide (if data have been obtained and recorded) will be card A-1 for N.W. Township Corner, then card A-2 for 1/16 corner then card A-3 for 1/4 corner etc.

CORNER RECORD FILE GUIDE (Rectangular Surveys)

2

7100-55 (2/67)

Found corner

A-5

Form FC-1

Section Line Marker Record

#2131 - Jones Well Road or ~~Twp~~ Fort Rock District

Sec. Line between 32 & 5 T. 22 S. R. 12 E.

Sec. Cor. 132 Ft. W
1/4 or Sec. feet N. S. E. or W.

Posted on E side Road
N. S. E. or W. R. or T.

Posted 11-2-60 By D.M.M.
Date

(Approx. _____)

Cor. Found (Exact.)

(Paced)

Distance (Chained _____)

6	5	4	3	2	1
7	8	9	10	11	12
18	17	16	15	14	13
19	20	21	22	23	24
30	29	28	27	26	25
31	32	33	34	35	36

Indicate position of marker by red X

If marker is on Twp. or Rge. line, reference TWP. NORTH or Rge. EAST of that line.

Replaced board 9/15/72 W.E.C.

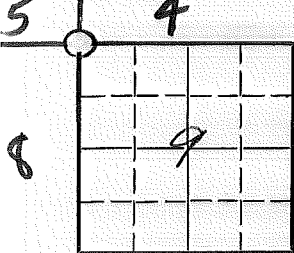
LAND CORNER RECORD

(Rectangular)

E-09 5680-2

1. T. 22S R. 12E No. 9 Cor. Sec. Mer. Wm. State Oregon N. F. deschutes Dist. Fort Rock

2. Corner Status



3. Original Description _____ Vol. _____ Page _____ Where Recorded _____

4. Description of Corners: _____

5. Investigation Notes: Searched for Corner but did not find acceptable evidence of B.T. or Corner monument.

7. Photo Identification

Photo No. _____

Ident. By: _____

8. Plane Coordinate Position Data

State _____ Zone _____

X _____

Y _____

Estab. By _____

Field Book No. _____

Where Filed _____

9. Evaluation

Authentic _____

Needs Verif. _____ Monument No. _____

Re-estab. _____ Survey

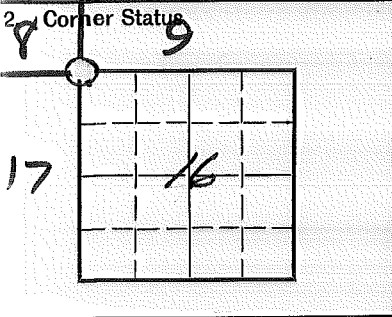
Land Status F.S. _____

6. Signed R. Campbell Title Hwy. Engr. Date 7/12/60

LAND CORNER RECORD
(Rectangular)

J-09 5680-2

1. T. 22S R. 12E No. J-9 Cor. Sec Mer. Wm. State Oregon N. F. Deschutes Dist. Fort Rock



3. Original Description _____ Vol. _____ Page _____ Where Recorded _____

4. Description of Corners:

5. Investigation Notes: Searched for Corner, found Evidence of B.T. , but did not find acceptable evidence of a corner monument.

7. Photo Identification
Photo No. _____
Ident. By: _____

8. Plane Coordinate Position Data
State _____ Zone _____
X _____
Y _____
Estab. By _____
Field Book No. _____
Where Filed _____

9. Evaluation
Authentic _____
Needs Verif. _____ Monument No
Re-estab. _____ Survey X
Land Status F.S.

6. Signed R. Campbell Title Hwy. Engr. Date 7/12/60

Index
File No. L-9

CORNER RECORD (SEARCH)

(Ref. FSM 7151.4)

Tract or
Survey No. _____

Cor.
No. L-09

T 22 S R. 12 E

R.D. Fort Rock County Deschutes

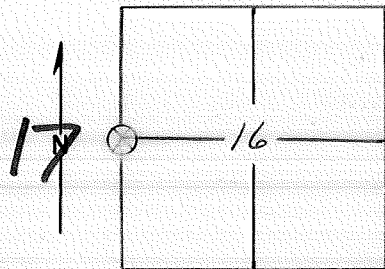
E/A Cor Sec 13

Merid. Williamette

N.F. Deschutes State Oregon

w/d Cor Sec 16

CORNER DIAGRAM



DESCRIBE CORNER MONUMENT FOUND

DESCRIBE BEARING TREES OR OTHER OFFICIAL ACCESSORIES FOUND

*Tree w/ metal tag -
2 blazed trees*

PHOTO IDENTIFICATION DATA

Photo No. _____

Filed At. _____

Object Ident. _____

Ident. By _____

Signature

PLANE COORDINATE POSITION DATA

State _____ Zone _____

X _____

Y _____

Estab. By _____

Agency

Signature

?

Title

Division

Headquarters

Date

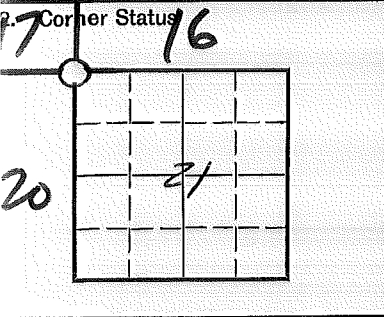
10/74

7100-52-(3/68)

LAND CORNER RECORD
(Rectangular)

N-09 5680-2

i. T 22S R 12E No. N-9 Cor. Sec Mer. Wm. State Oregon N. F. Deschutes Dist. Fort Rock



3. Original Description _____ Vol. _____ Page _____ Where Recorded _____

4. Description of Corners:

5. Investigation Notes: Searched for Corner, but did not find acceptable evidence of B.T. or Corner monument.

7. Photo Identification
Photo No. _____
Ident. By: _____

8. Plane Coordinate Position Data
State _____ Zone _____
X _____
Y _____
Estab. By _____
Field Book No. _____
Where Filed _____

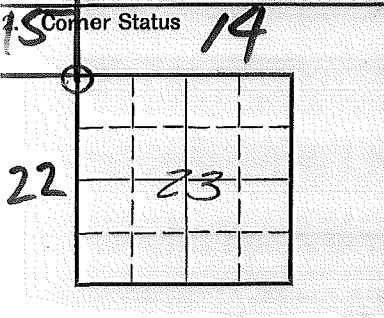
9. Evaluation
Authentic _____
Needs Verif. _____ Monument No. _____
Re-estab. _____ Survey X
Land Status F.S.

6. Signed R. Campbell Title Hwy. Engr. Date 7/12/60

LAND CORNER RECORD
(Rectangular)

N-17 5680-2
Dist. Fort Rock

1. T 22S R 12E No. N-17 Cor. Sec. Mer. Wm. State Oregon N. F. Deschutes



3. Original Description _____ Vol. _____ Page _____ Where Recorded _____

4. Description of Corners:

5. Investigation Notes: Searched for, but not found

7. Photo Identification
Photo No. _____
Ident. By: _____

8. Plane Coordinate Position Data
State _____ Zone _____
X _____
Y _____
Estab. By _____
Field Book No. _____
Where Filed _____

9. Evaluation
Authentic _____
Needs Verif. _____ Monument No _____
Re-estab. _____ Survey X _____
Land Status F.S. _____

6. Signed R. Campbell Title Hwy. Engr. Date 9/20/60

Index
File No. 0167 CORNER RECORD (SEARCH) Contract or
(Ref. FSM 7151.4) Survey No. Cor. No. R-01
T 22 S. R. 12 E. R.D. FT. ROCK County DESCHUTES SW Cor. of
Merid. WILLAMETTE N.F. DESCHUTES State OREGON Section 19

SEE: R-25 T. 22 S., R. 11 E., W.M.

SF/WF

LAND CORNER RECORD

(Rectangular)

5680-2

R-21

1. T 22S R 12E No R-21 Cor. Sec Mer. Wm. State Oregon N. F. Deschutes Dist. Fort Rock

2. Corner Status



3. Original Description _____ Vol. _____ Page _____ Where Recorded _____

4. Description of Corners:

5. Investigation Notes: No stake. B.T.s found for Sec. 24 & 25

7. Photo Identification

Photo No. _____
Ident. By: _____

8. Plane Coordinate Position Data

State _____ Zone _____
X _____
Y _____
Estab. By _____
Field Book No. _____
Where Filed _____

9. Evaluation

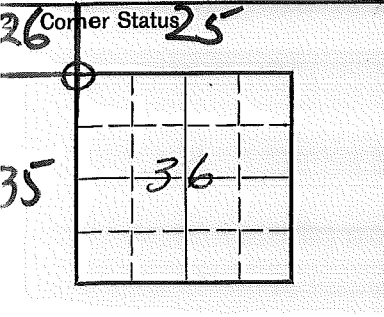
Authentic _____
Needs Verif. _____ Monument No _____
Re-estab. X Survey _____
Land Status F.S. _____

6. Signed D.M. Miller Title _____ Date 11/1/60

LAND CORNER RECORD

V-21 5680-2

1. T. 22S R. 12E No. V-21 Cor. Sec. Mer. Wm. State Oregon (Rectangular) N. F. Deschutes Dist. Fort Rock



3. Original Description _____ Vol. _____ Page _____ Where Recorded _____

4. Description of Corners:

5. Investigation Notes: Searched for, but not found

7. Photo Identification
Photo No. _____
Ident. By: _____

8. Plane Coordinate Position Data
State _____ Zone _____
X _____
Y _____
Estab. By _____
Field Book No. _____
Where Filed _____

9. Evaluation
Authentic _____
Needs Verif. _____ Monument No _____
Re-estab. Survey _____
Land Status F.S. _____

6. Signed R. Campbell Title Hwy. Engr. Date 9/20/60

D-7100-52 d (10/78)
USDA-FOREST SERVICE

Index

File No. _____

CORNER RECORD (SEARCH)

(Ref. FSM 7151.4)

Tract or

Survey No. _____

Cor.

No. 2-01

T 22 S. R. 12 E.

R.D.

FT ROCK

County

DESCHUTES

SW Cor Sec 31 ONLY

Merid. WILLAMETTE

N.F.

DESCHUTES

State

OREGON

SE Cor Sec 36

SEE: 2-25

T 22 S R 12 E

EVIDENCE FO.

LAND CORNER RECORD

Z-05

1. T. 22S R. 12E No. 7-5 Cor. Sec. Mer. Wm. State ^(Rectangular) Oregon N. F. Deschutes Dist. Fort Rock

2. Corner Status

3. Original Description _____ Vol. _____ Page _____ Where Recorded _____

4. Description of Corners:

5. Investigation Notes: Broken post with 5 notches on one side and Six on the other (Some evidence of B.T.s per Campbell)
EARLIER SEARCH

7. Photo Identification

Photo No. _____
Ident. By: _____


8. Plane Coordinate Position Data

State _____ Zone _____
X _____
Y _____
Estab. By _____
Field Book No. _____
Where Filed _____

9. Evaluation

Authentic _____
Needs Verif. _____ Monument
Re-estab. Survey _____
Land Status _____ F.S. _____

6. Signed D.M. Miller Title _____ Date 11/2/60



T 22 S

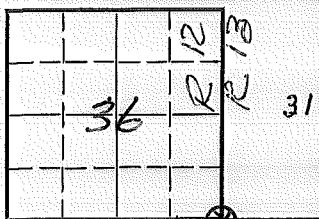
R 12 E

LAND CORNER RECORD
(Rectangular)

Z-25 5680-2

1. T. 22S R. 12E No. Z-25 Cor. Sec. Mer. Wm. State Oregon N. F. Deschutes Dist. Fort Rock

2. Corner Status



3. Original Description _____ Vol. _____ Page _____ Where Recorded _____

4. Description of Corners:

5. Investigation Notes:

2 B.T.s found

7. Photo Identification

Photo No. _____
Ident. By: _____

8. Plane Coordinate Position Data

State _____ Zone _____
X _____
Y _____
Etab. By _____
Field Book No. _____
Where Filed _____

9. Evaluation

Authentic _____
Needs Verif. _____ Monument No. _____
Re-estab. Survey _____
Land Status F.S.

6. Signed D.M. Miller Title _____ Date 1962